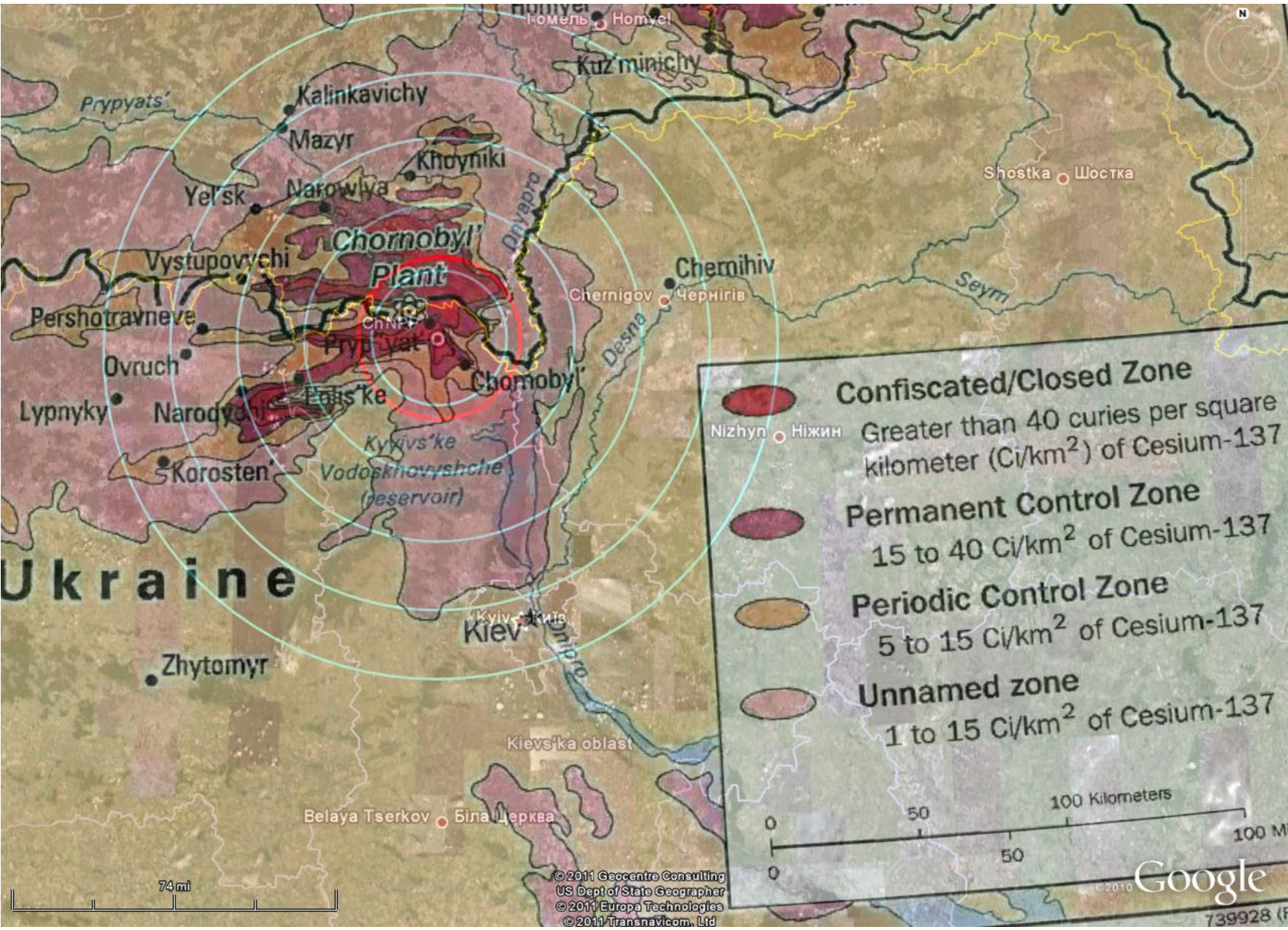
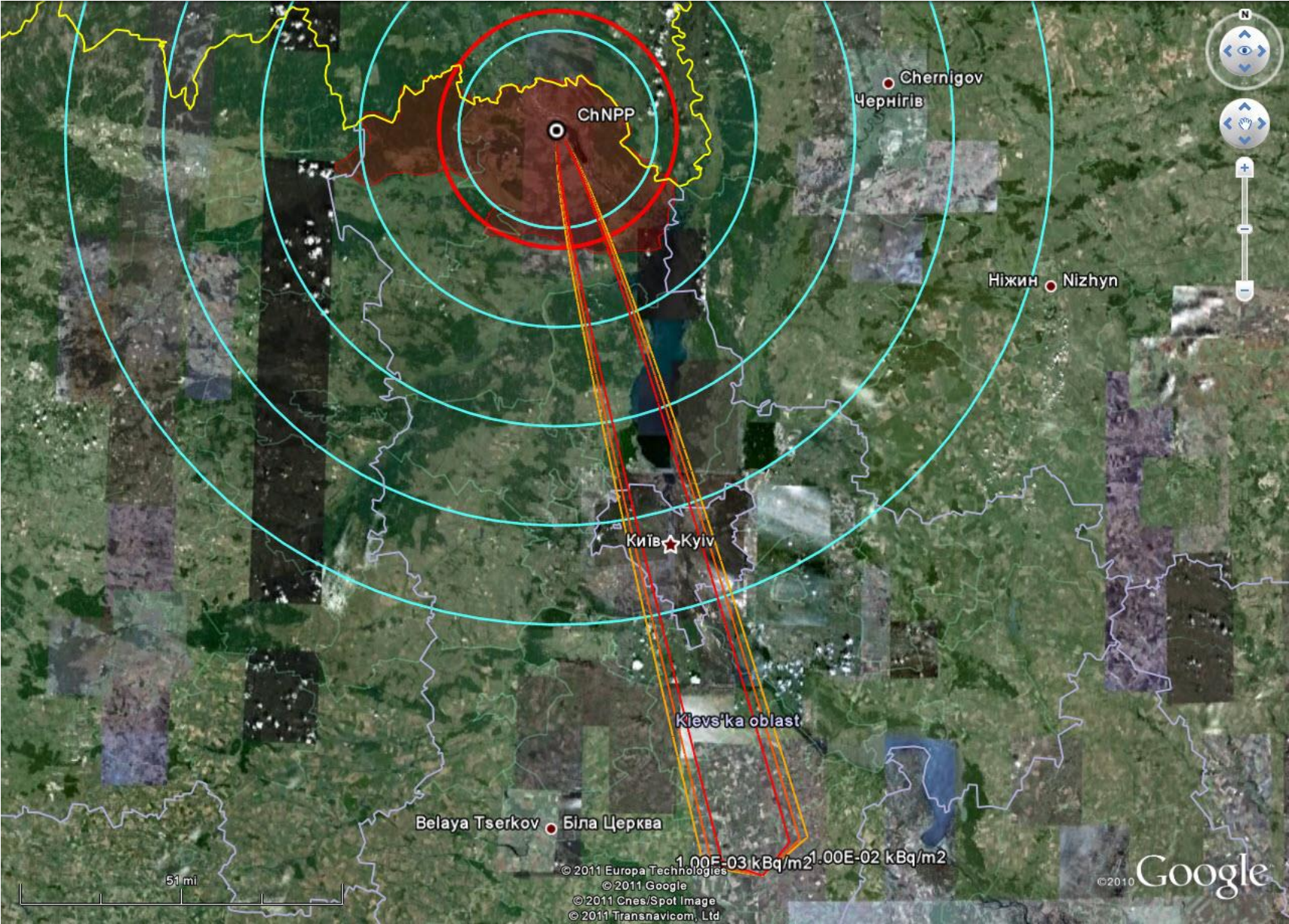


Graphic A





Graphic B





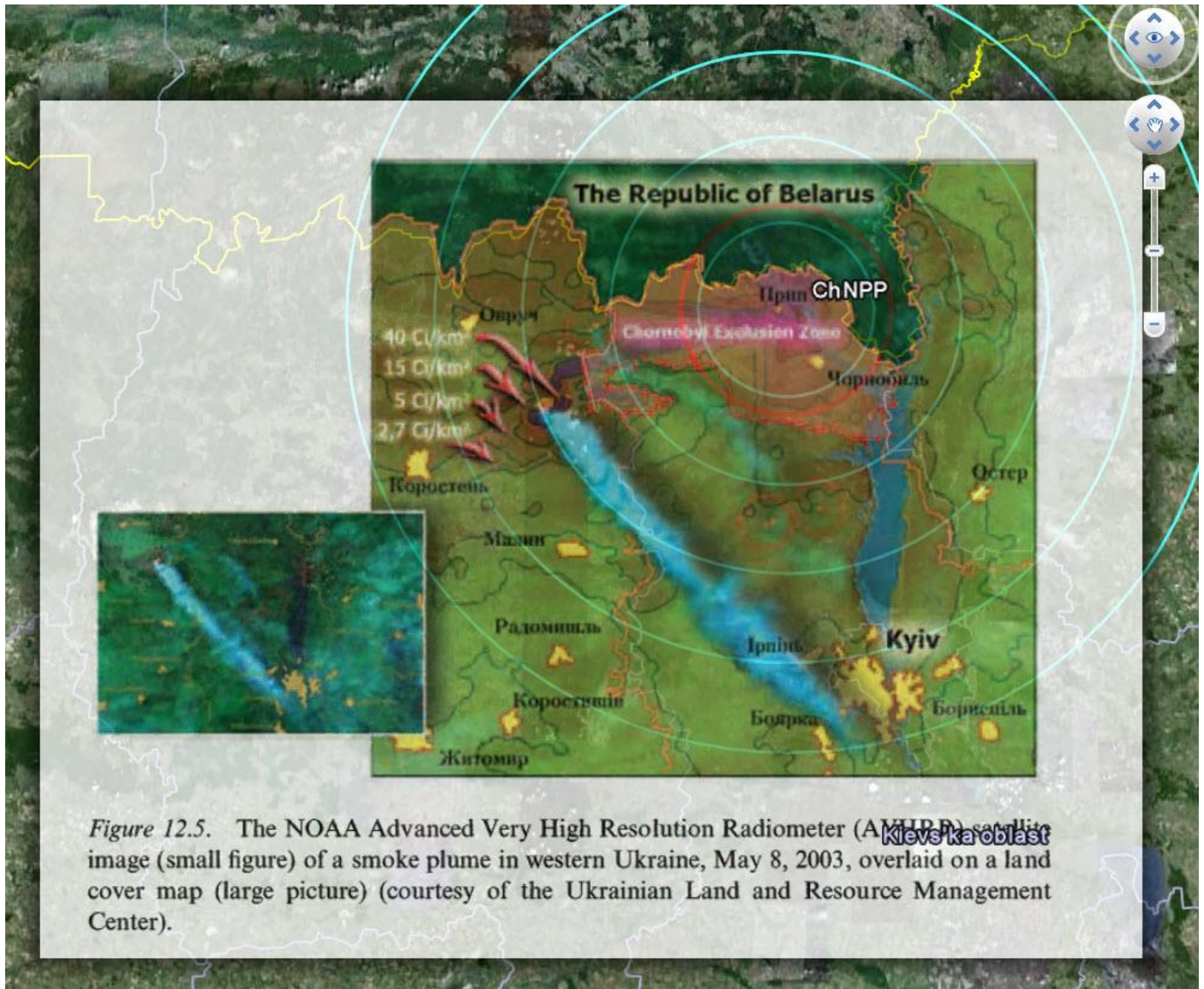


Figure 12.5. The NOAA Advanced Very High Resolution Radiometer (AVHRR) satellite image (small figure) of a smoke plume in western Ukraine, May 8, 2003, overlaid on a land cover map (large picture) (courtesy of the Ukrainian Land and Resource Management Center).